



GREENVILLE PLACE
 6893 12698
 200310230136822
 200702130014145
 200810300071609


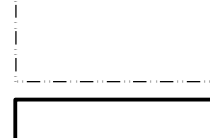
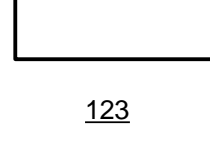
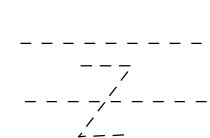

FAIRTHORNE
 5869 7769

1008 & 1012 BARLEY MILL RD
 200406080062752

BARLEY MILL
 2470 11895

WESTOVER HILLS SEC A

26.3	26	26.4	27.3	27
29.1		29.2	30.1	
29.3		29.4	30.3	

- LEGEND**
-  CORPORATE LIMIT LINE
 -  HYDROLOGY LINE
 -  PARCEL LINE
 -  PARCEL NUMBER
 -  LOT LINE
 - PARCEL HOOK

NEW CASTLE COUNTY, DE
OFFICIAL TAX MAP

GRID BASED ON THE DELAWARE STATE PLANE COORDINATE SYSTEM

HUNDRED: 7

CHRISTIANA

MAP NO: **29.2**

PRINTED: January 6, 2010

THIS MAP IN WHOLE OR IN PART MAY NOT BE PRODUCED IN ANY FORM OR BY ANY MEANS WITHOUT WRITTEN PERMISSION OF THE DEPARTMENT OF LAND USE OF NEW CASTLE COUNTY